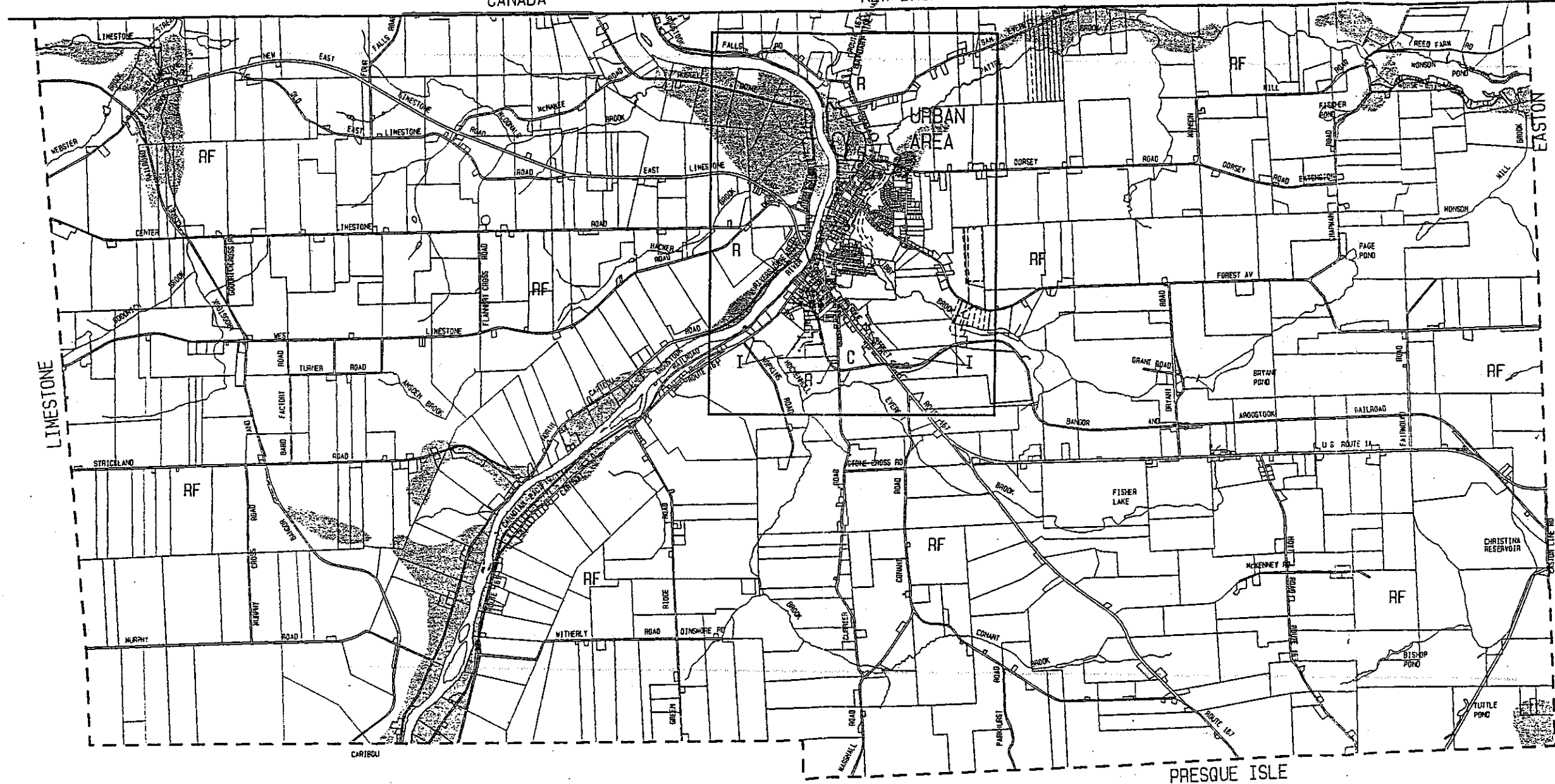


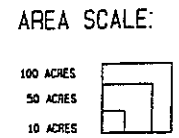
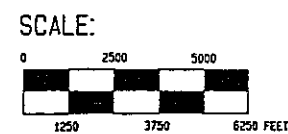
CANADA NEW BRUNSWICK



**LEGEND:**

- INTERNATIONAL BOUNDARIES
- POLITICAL BOUNDARIES
- R** GENERAL RESIDENTIAL
- RF** RURAL FARM RESIDENTIAL
- C** COMMERCIAL
- HO** HIGHWAY ORIENTED
- I** INDUSTRIAL
- SAND AND GRAVEL AQUIFER (0 TO 10 GALS PER MIN)
- SAND AND GRAVEL AQUIFER (10 TO 50 GALS PER MIN)

NOTE: SEE URBAN AREA OFFICIAL ZONING MAP



SCALE: 1" = 2500' +/-



THE TOWN OF FORT FAIRFIELD  
OFFICIAL ZONING (RURAL AREA)

DATE: 1/91 REVISED: 3/10/95